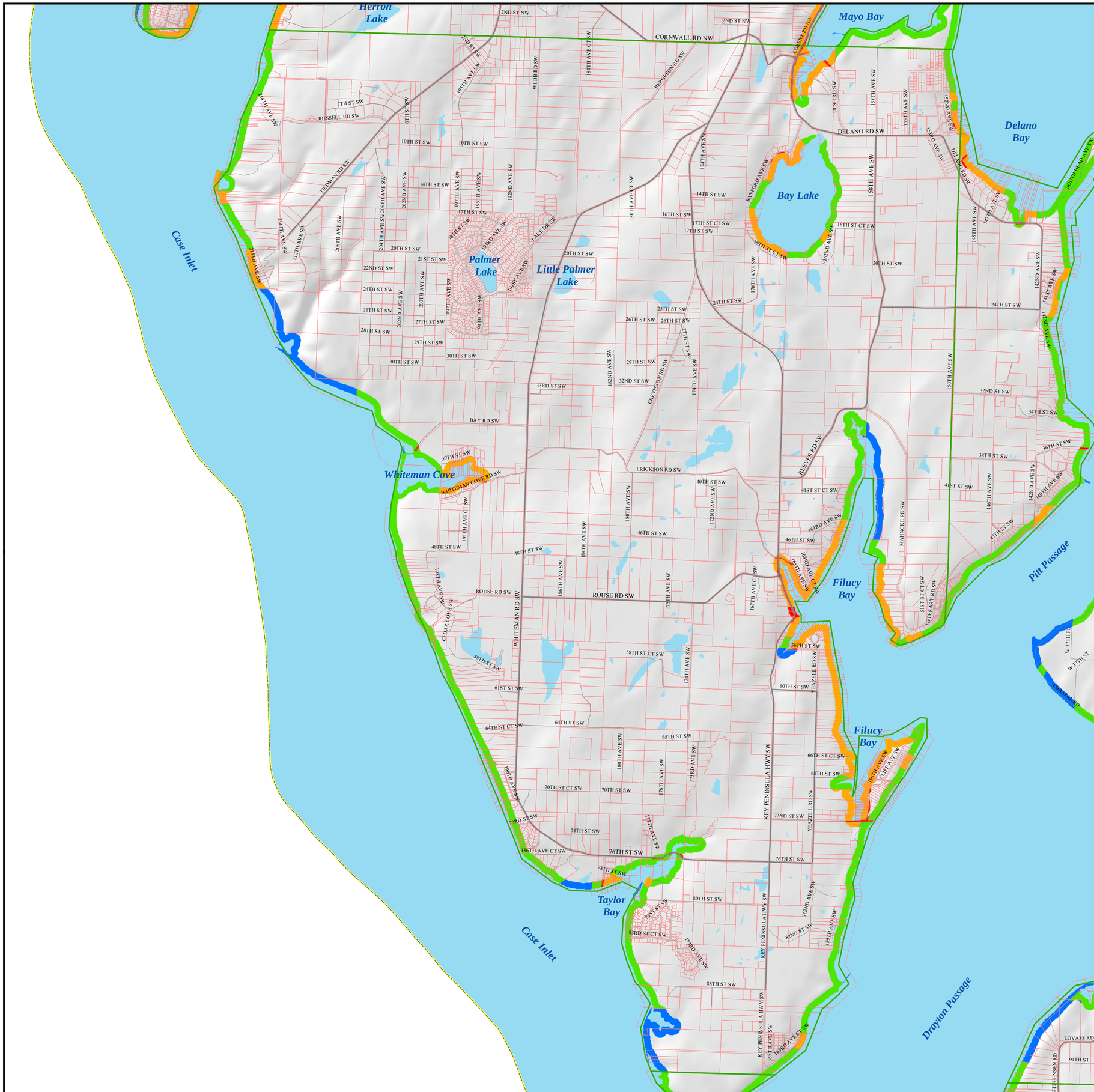

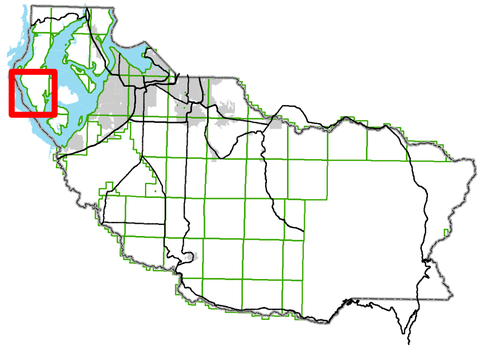

Shoreline Environment

Shoreline Environment Designation*

- High Intensity
- Shoreline Residential
- Conservancy
- Natural
- Aquatic

*Shoreline Jurisdiction Area does not depict any associated wetlands.

Baselayers

- Pierce County Boundary
- Joint Base Lewis-McChord
- Nisqually NWR
- Cities
- Urban Growth/Urban Service Areas
- Range Township
- Tax Parcels
- Waterbodies
- Streams

Map Disclaimer: The map features are approximate and are intended only to provide an indication of said feature. Additional areas that have not been mapped may be present. This is not a survey. The County assumes no liability for variations ascertained by actual survey. ALL DATA IS EXPRESSLY PROVIDED 'AS IS' AND 'WITH ALL FAULTS'. The County makes no warranty of fitness for a particular purpose.

Plot Date: 7/25/2018

N W E S

Pierce County
Department of Planning and Public Works

Miles
0 0.5 1 2

T20N - R01W

Map Document: H:\shoreline\mxd\council_2018\township_maps\t20r00_env_des.mxd

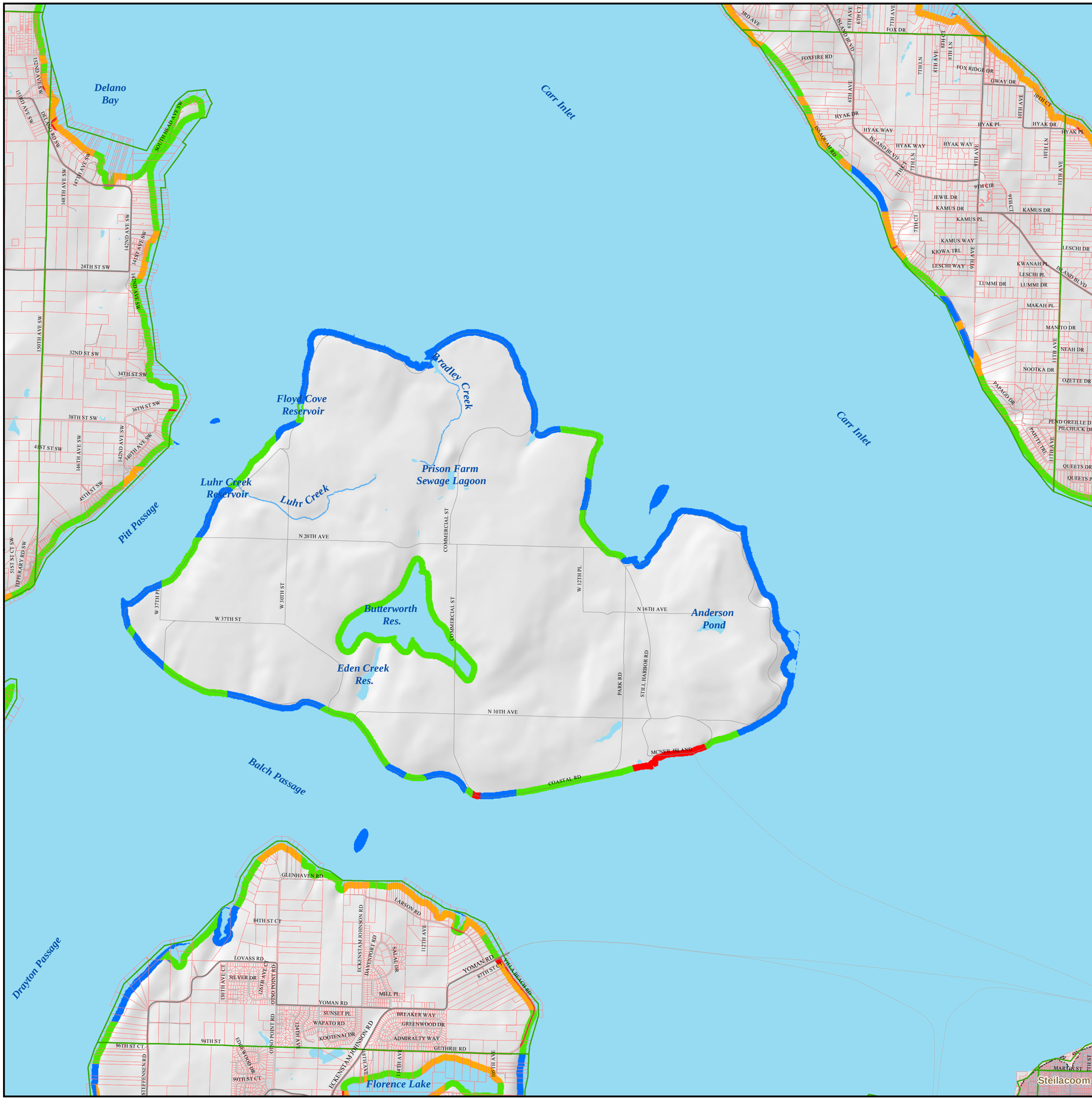

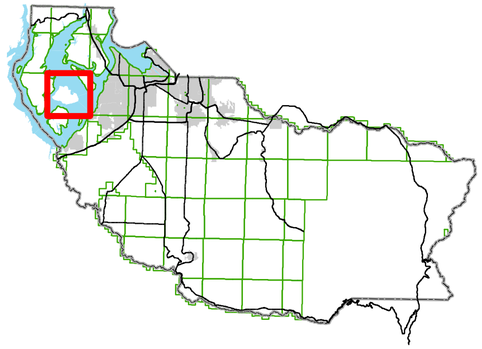

Shoreline Environment

Shoreline Environment Designation*

- High Intensity
- Shoreline Residential
- Conservancy
- Natural
- Aquatic

*Shoreline Jurisdiction Area does not depict any associated wetlands.

Baselayers

- Pierce County Boundary
- Joint Base Lewis-McChord
- Nisqually NWR
- Cities
- Urban Growth/Urban Service Areas
- Range Township
- Tax Parcels
- Waterbodies
- Streams

Map Disclaimer: The map features are approximate and are intended only to provide an indication of said feature. Additional areas that have not been mapped may be present. This is not a survey. The County assumes no liability for variations ascertained by actual survey. ALL DATA IS EXPRESSLY PROVIDED 'AS IS' AND 'WITH ALL FAULTS'. The County makes no warranty of fitness for a particular purpose.

Plot Date: 7/25/2018

N W E S

Pierce County
Department of Planning and Public Works

Miles
0 0.5 1 2

T20N - R01E

Map Document: H:\shoreline\mxd\council_2018\township_maps\t20r01_env_des.mxd

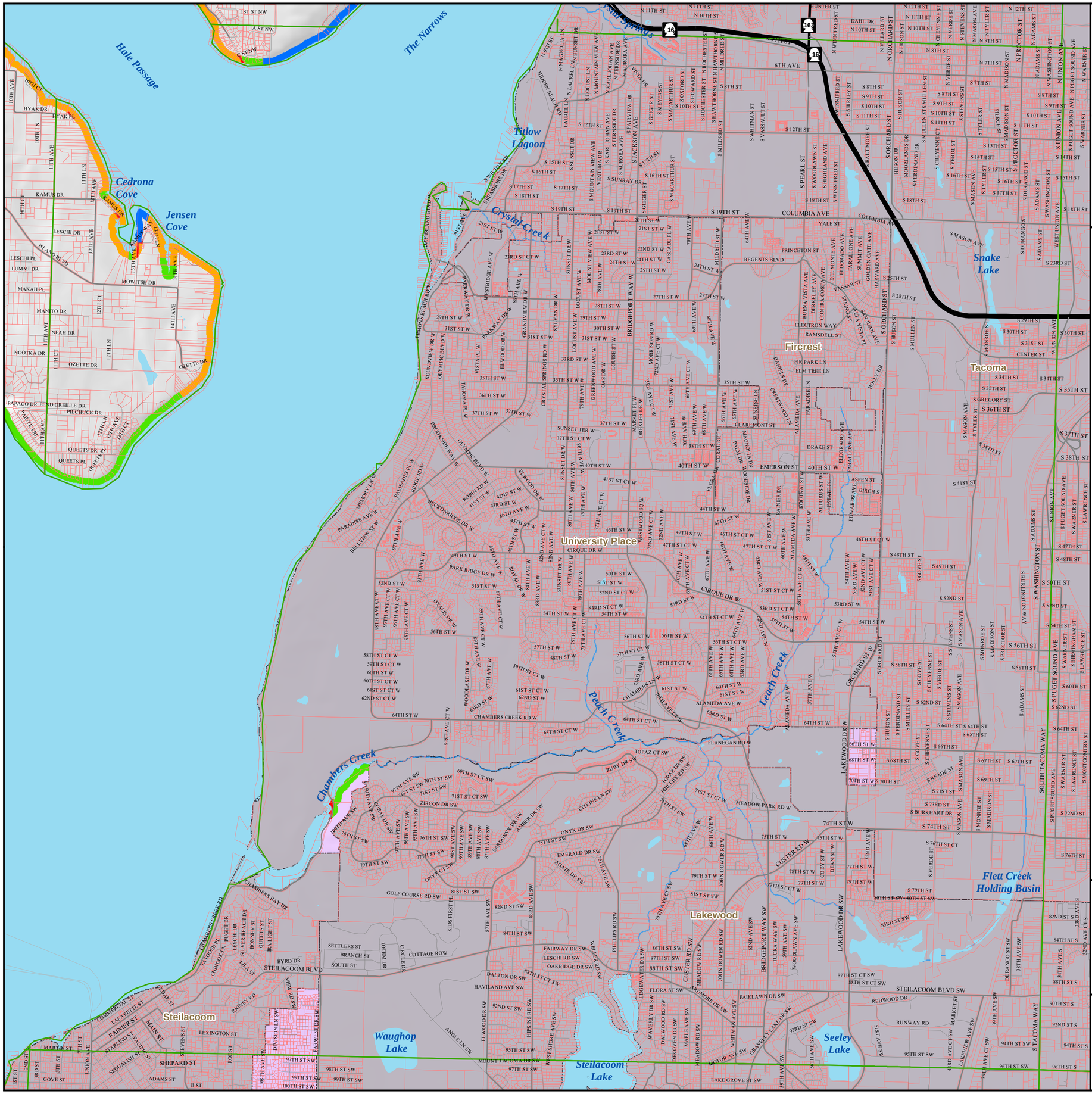

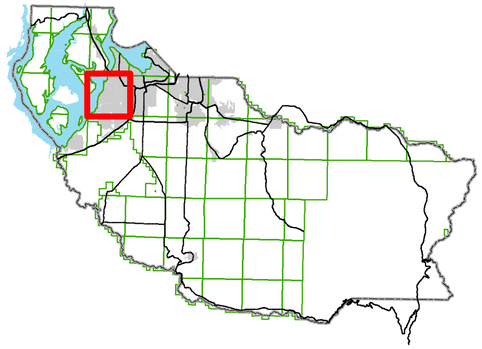

Shoreline Environment

Shoreline Environment Designation*

- High Intensity
- Shoreline Residential
- Conservancy
- Natural
- Aquatic

*Shoreline Jurisdiction Area does not depict any associated wetlands.

Baselayers

- Pierce County Boundary
- Joint Base Lewis-McChord
- Nisqually NWR
- Cities
- Urban Growth/Urban Service Areas
- Range Township
- Tax Parcels
- Waterbodies
- Streams

Map Disclaimer: The map features are approximate and are intended only to provide an indication of said feature. Additional areas that have not been mapped may be present. This is not a survey. The County assumes no liability for variations ascertained by actual survey. ALL DATA IS EXPRESSLY PROVIDED 'AS IS' AND 'WITH ALL FAULTS'. The County makes no warranty of fitness for a particular purpose.

Plot Date: 7/25/2018

Pierce County
Department of Planning and Public Works

Miles
0 0.5 1 2

T20N - R02E

Map Document: H:\shoreline\mxd\council_2018\township_maps\t20r02_env_des.mxd

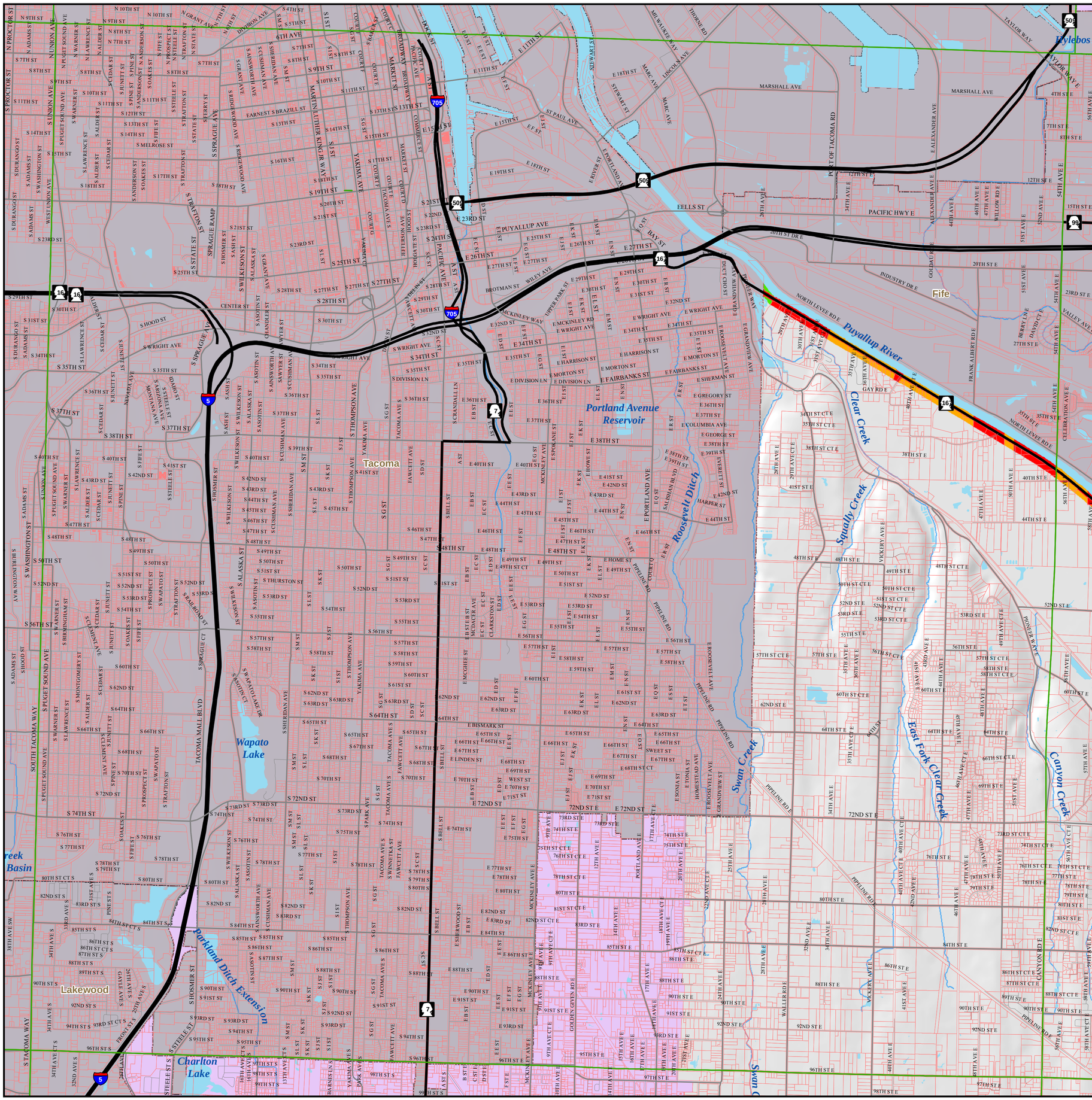
Tacoma
Lakewood
Fife
Puyallup River
Clear Creek
Squally Creek
Portland Avenue Reservoir
Roosevelt Ditch
Swan Creek
East Fork Clear Creek
Canyon Creek
Wapato Lake
Charlton Lake
Parkland Ditch Extension
Tylebos
Tacoma Mall Blvd
Pacific Hwy E
Port of Tacoma Rd
Marshall Ave
Puyallup Ave
Pipeline Rd
Industry Dr E
North Levee Rd E
Taylor Way
Bay St
Eells St
Portland Ave
Pacific Ave
Sprague Ave
Union Ave
Tacoma Ave
Yakima Ave
Fawcett Ave
Steele St
Hosmer St
Alaska St
Wilkeson St
Thompson Ave
Mckinley Ave
Portland Ave
Roosevelt Ave
Canyon Rd E
Pioneer Way
Valley Ave E
Freeway Dr
Lincoln Ave
Marc Ave
Stewart St
Thorne Rd
Milwaukee Way
Alexander Ave E
Frank Albert Rd E
Gold Creek Rd
Willow Rd E
Berry Ln E
David Ct E
Celebration Ave E
Gay Rd E
Vickery Ave E
Waller Rd E
Golden Given Rd E
Harper St
Sumner Tacoma Blvd
Lincoln Ave
Tacoma Mall Blvd
South Tacoma Way
Steele St S
Pacific Hwy E
Freeway Dr
Port of Tacoma Rd
Pipeline Rd
Canyon Rd E
Pioneer Way
Valley Ave E
Portland Ave
Roosevelt Ave
Mckinley Ave
Fawcett Ave
Steele St
Hosmer St
Alaska St
Wilkeson St
Thompson Ave
Tacoma Ave
Yakima Ave
Union Ave
Sprague Ave
Puyallup Ave
Pipeline Rd
Pipeline Rd E
Pipeline Rd S
Waller Rd E
Golden Given Rd E
Vickery Ave E
Canyon Rd E
Pioneer Way
Valley Ave E
Freeway Dr
Port of Tacoma Rd
Pacific Hwy E

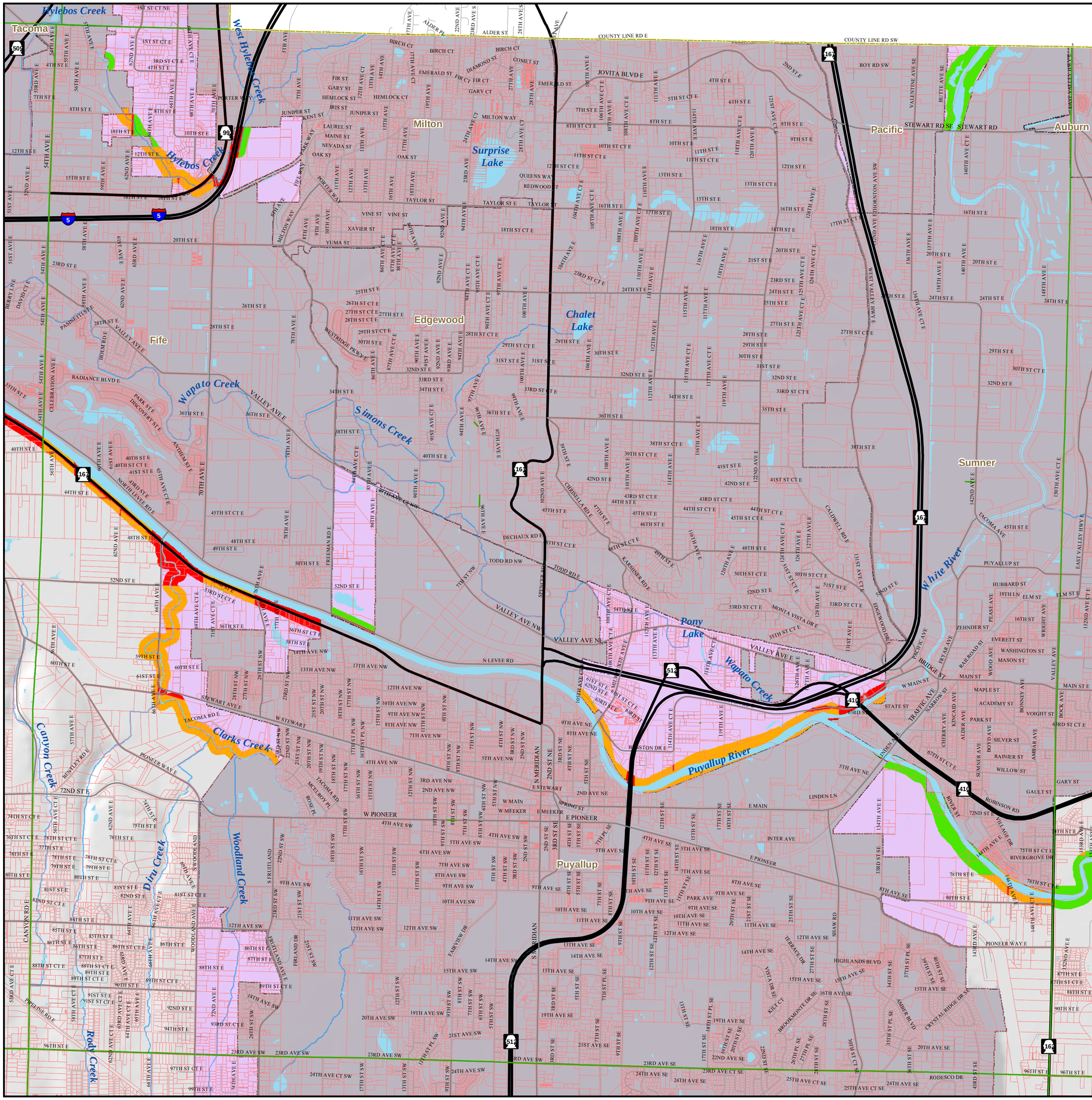
Tacoma
Milton
Fife
Edgewood
Pacific
Auburn
Sumner
Puyallup
Surprise Lake
Chalet Lake
Pony Lake
Hylebos Creek
West Hylebos Creek
Wapato Creek
Simons Creek
Clarks Creek
Puyallup River
White River
Canyon Creek
Diru Creek
Woodland Creek
Rody Creek
COUNTY LINE RD E
COUNTY LINE RD SW
STEWART RD SE
STEWART RD
VALLEY AVE E
VALLEY AVE NW
VALLEY AVE NE
W PIONEER
E PIONEER
W MAIN
E MAIN
MAIN ST
TACOMA AVE
PUYALLUP ST
HUBBARD ST
ELM ST
EAST VALLEY HWY E
N LEVEE RD
TODD RD NW
DECHAUX RD E
CHRISELLA RD E
KARSHNER RD E
CALDWELL RD E
MONTA VISTA DR E
BRIDGE ST
PACIFIC AVE
TRAFIC AVE
LINDEN LN
INTER AVE
HIGHLANDS BLVD
SHAW RD
RODESCO DR
PIONEER WAY E
ROBINSON RD
RIVERGROVE DR
VILLAGE DR
ROY RD SW
VALENTINE AVE SE
BLUTE AVE SE
EAST VALLEY HWY E
JOVITA BLVD E
MILTON WAY
TAYLOR ST
VINE ST
XAVIER ST
YUMA ST
RADIANCE BLVD E
CELEBRATION AVE E
PORTER WAY
FIFE WAY
PARK WAY
VALLEY AVE E
PASCHELLI ST E
HOLM RD E
WESTRIDGE PKWY E
DECHAUX RD E
TODD RD NW
SPENCER RD
N MERIDIAN
S MERIDIAN
2ND ST NE
3RD ST NE
E STEWART
W STEWART
W MAIN
W MEEKER
E MEEKER
SPRING ST
BRIDGEPORT WAY
PIONEER WAY E
CANYON RD E
PIPELINE RD E
S FRUITLAND
WOODLAND AVE
FIRLAND DR
FAIRVIEW DR
FREEMAN RD E
SHAW RD
TACOMA RD E
MCCLURDY PL
ROSE PL
PARK AVE
PARK ST
MAPLE ST
ACADEMY ST
SILVER ST
RAINIER ST
WILLOW ST
GAULT ST
GARY ST
BOCK AVE
VOIGHT ST
BONNEY AVE
AMBAR AVE
SUMNER AVE
BOYD AVE
CHERRY AVE
ALDER AVE
KINCAID AVE
NARROW ST
STATE ST
WOOD AVE
PEASE AVE
ZEHNDER ST
EVERETT ST
WASHINGTON ST
MASON ST
WRIGHT AVE
RAILROAD ST
BRYAR AVE
PACIFIC AVE
VALLEY AVE
AMBER BLVD
CRYSTAL RIDGE DR SE
KILT CT
BROOKMONTE DR SE
VISTA DR SE
TERRACE DR
FIRWOOD DR E
BRIGHTWOOD DR E
BRESTON DR E
ALDER ST
BIRCH CT
EMERALD ST
FIR CT
GARY CT
HEMLOCK ST
IRIS ST
JUNIPER ST
LAUREL ST
MAINE ST
NEVADA ST
OAK ST
QUEENS WAY
REDWOOD CT
DIAMOND ST
COMET ST
ROSE ST
BERRY LN
DAVID CT
DISCOVERY ST E
ANTHEM ST E
NORTH LEVEE RD E
FORD ST E
PIPELINE RD E
CANYON RD E
WOODLAND AVE
RODY CT
RIVER ST
ELM ST E
MAIN ST E
VALLEY AVE
EAST VALLEY HWY E
BRIDGE ST
PACIFIC AVE
TRAFIC AVE
LINDEN LN
INTER AVE
E MAIN
E PIONEER
W PIONEER
PIONEER WAY E
ROBINSON RD
RIVERGROVE DR
VILLAGE DR
HIGHLANDS BLVD
SHAW RD
RODESCO DR
PUYALLUP ST
TACOMA AVE
HUBBARD ST
ELM ST
MAIN ST
STATE ST
W MAIN ST

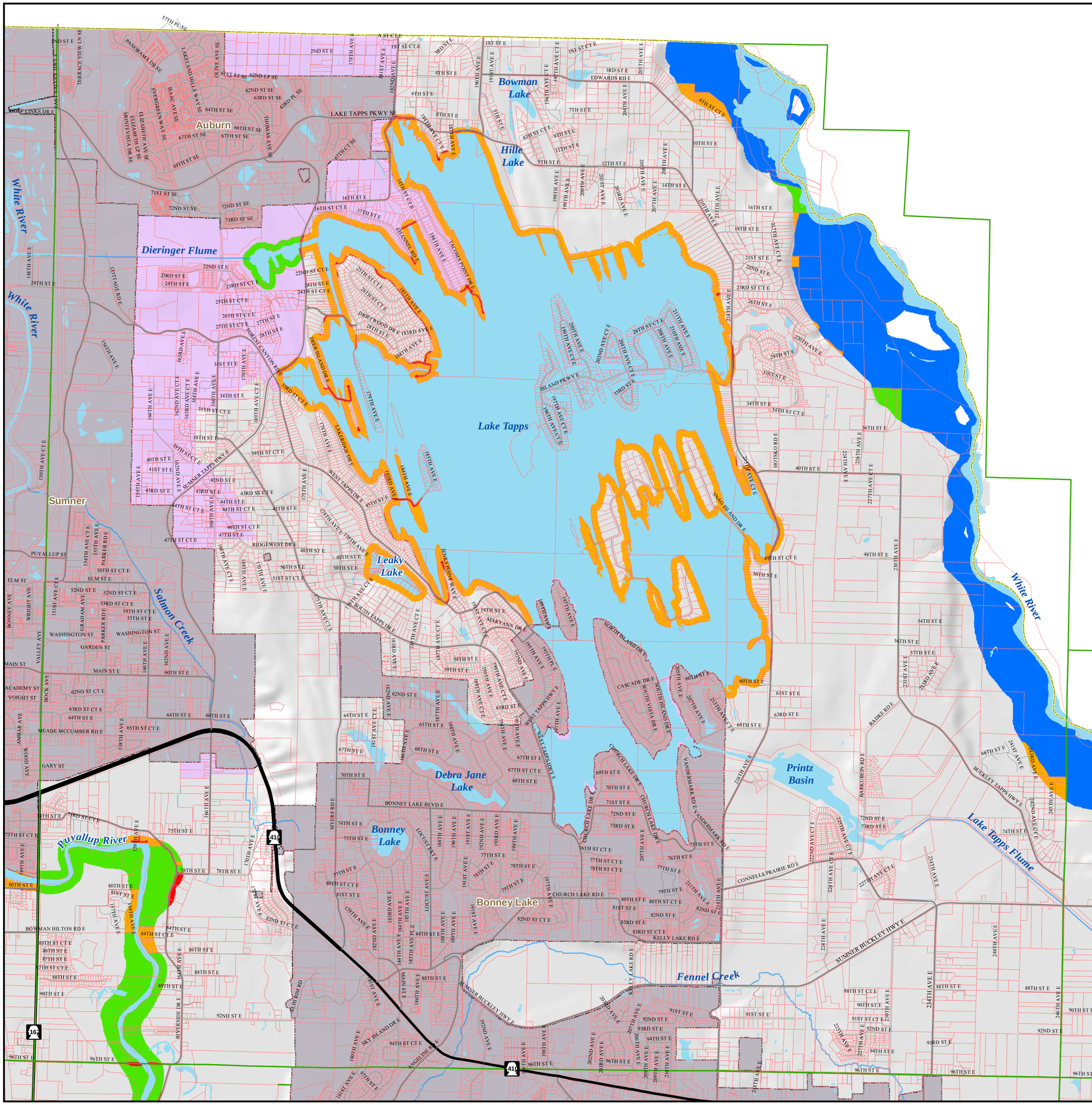

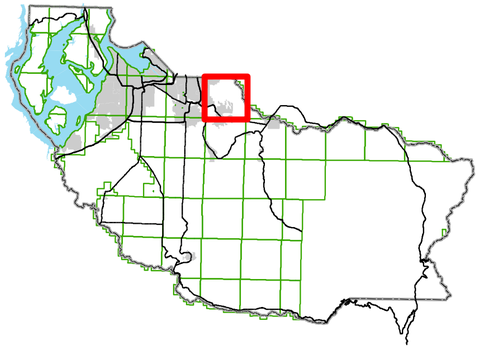

Shoreline Environment

Shoreline Environment Designation*

- High Intensity
- Shoreline Residential
- Conservancy
- Natural
- Aquatic

*Shoreline Jurisdiction Area does not depict any associated wetlands.

Baselayers

- Pierce County Boundary
- Joint Base Lewis-McChord
- Nisqually NWR
- Cities
- Urban Growth/Urban Service Areas
- Range Township
- Tax Parcels
- Waterbodies
- Streams

Map Disclaimer: The map features are approximate and are intended only to provide an indication of said feature. Additional areas that have not been mapped may be present. This is not a survey. The County assumes no liability for variations ascertained by actual survey. ALL DATA IS EXPRESSLY PROVIDED 'AS IS' AND 'WITH ALL FAULTS'. The County makes no warranty of fitness for a particular purpose.

Plot Date: 7/26/2018

N W E S

Pierce County
Department of Planning and Public Works

Miles
0 0.5 1 2

T20N - R05E

Map Document: H:\shoreline\mxd\council_2018\township_maps\t20r05_env_des.mxd

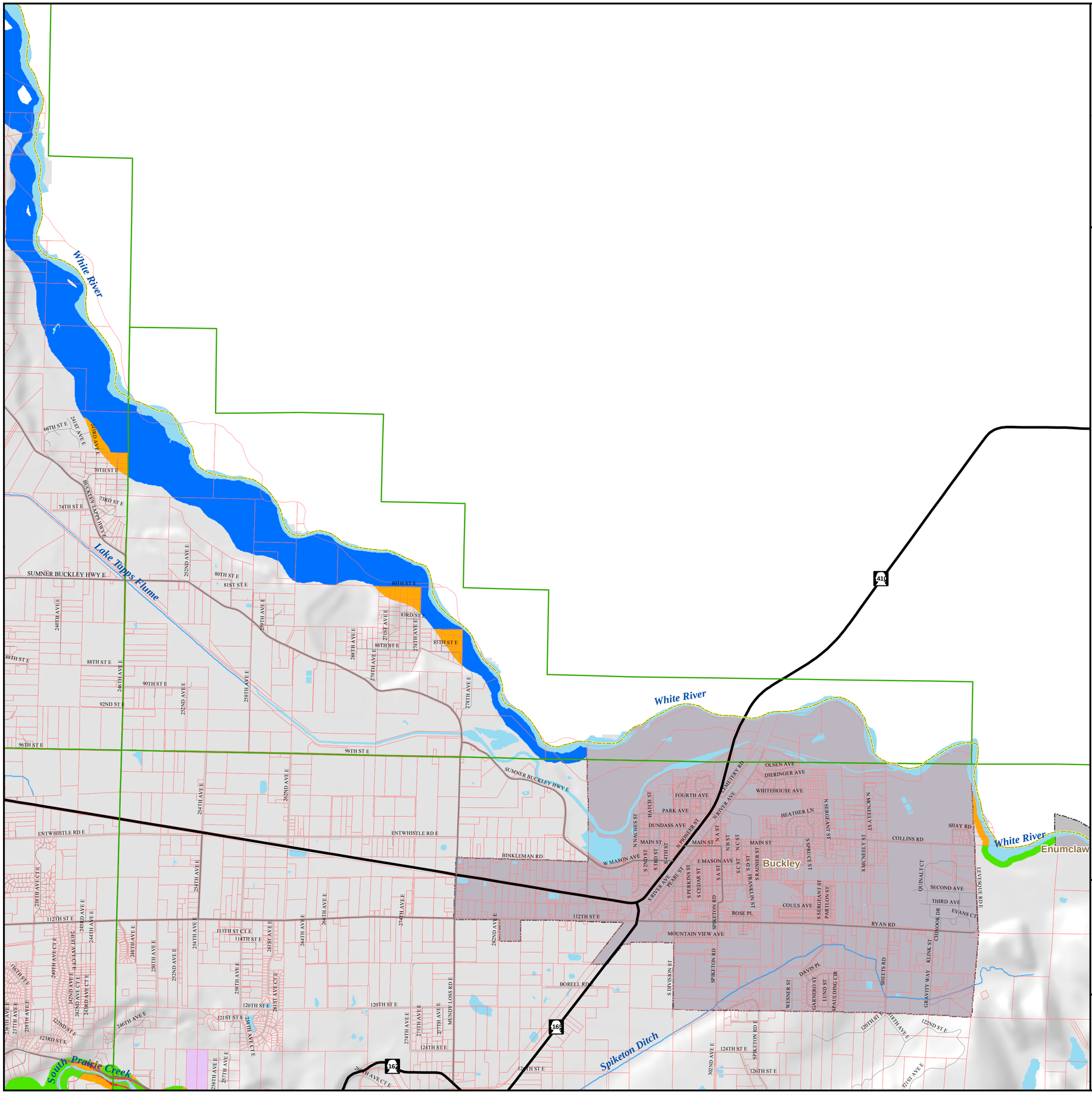

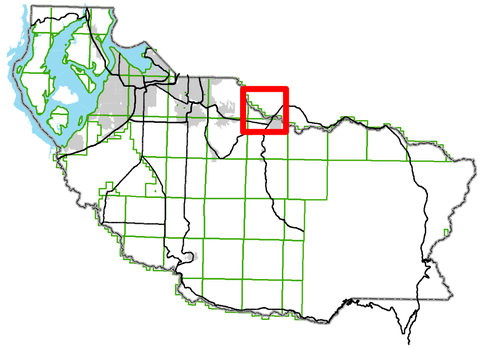

Shoreline Environment

Shoreline Environment Designation*

- High Intensity
- Shoreline Residential
- Conservancy
- Natural
- Aquatic

*Shoreline Jurisdiction Area does not depict any associated wetlands.

Baselayers

- Pierce County Boundary
- Joint Base Lewis-McChord
- Mt. Rainier National Park
- Cities
- Urban Growth/Urban Service Areas
- Range Township
- Tax Parcels
- Waterbodies
- Streams

Map Disclaimer: The map features are approximate and are intended only to provide an indication of said feature. Additional areas that have not been mapped may be present. This is not a survey. The County assumes no liability for variations ascertained by actual survey. ALL DATA IS EXPRESSLY PROVIDED 'AS IS' AND 'WITH ALL FAULTS'. The County makes no warranty of fitness for a particular purpose.

Plot Date: 7/26/2018

Pierce County
Department of Planning and Public Works

Miles
0 0.5 1 2

T20N - R06E

Map Document: H:\shoreline\mxd\council_2018\township_maps\t20r06_env_des.mxd

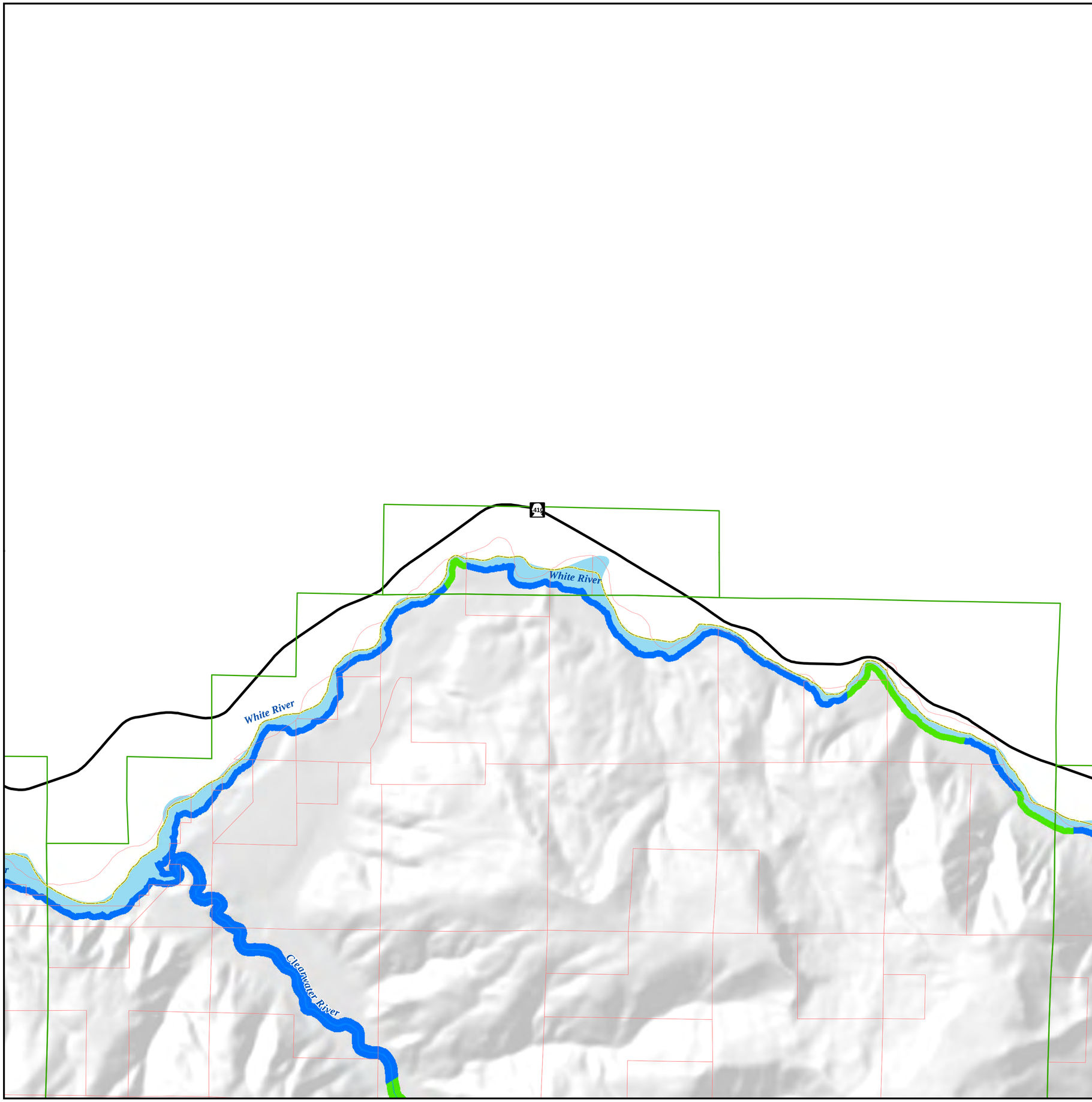

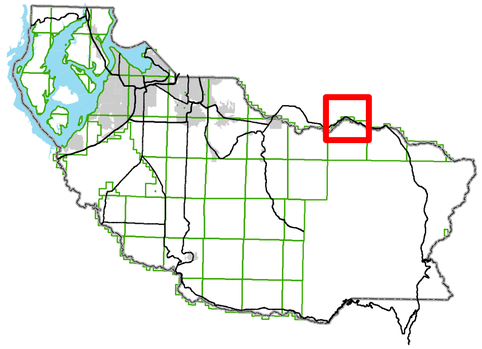

Shoreline Environment

Shoreline Environment Designation*

- High Intensity
- Shoreline Residential
- Conservancy
- Natural
- Aquatic

*Shoreline Jurisdiction Area does not depict any associated wetlands.

Baselayers

- Pierce County Boundary
- Joint Base Lewis-McChord
- Mt. Rainier National Park
- Cities
- Urban Growth/Urban Service Areas
- Range Township
- Tax Parcels
- Waterbodies
- Streams

Map Disclaimer: The map features are approximate and are intended only to provide an indication of said feature. Additional areas that have not been mapped may be present. This is not a survey. The County assumes no liability for variations ascertained by actual survey. ALL DATA IS EXPRESSLY PROVIDED 'AS IS' AND 'WITH ALL FAULTS'. The County makes no warranty of fitness for a particular purpose.

Plot Date: 7/26/2018

N W E S

Pierce County

Department of Planning and Public Works

Miles

0 0.5 1 2

T20N - R08E

Map Document: H:\shoreline\mxd\council_2018\township_maps\t20r08_env_des.mxd